

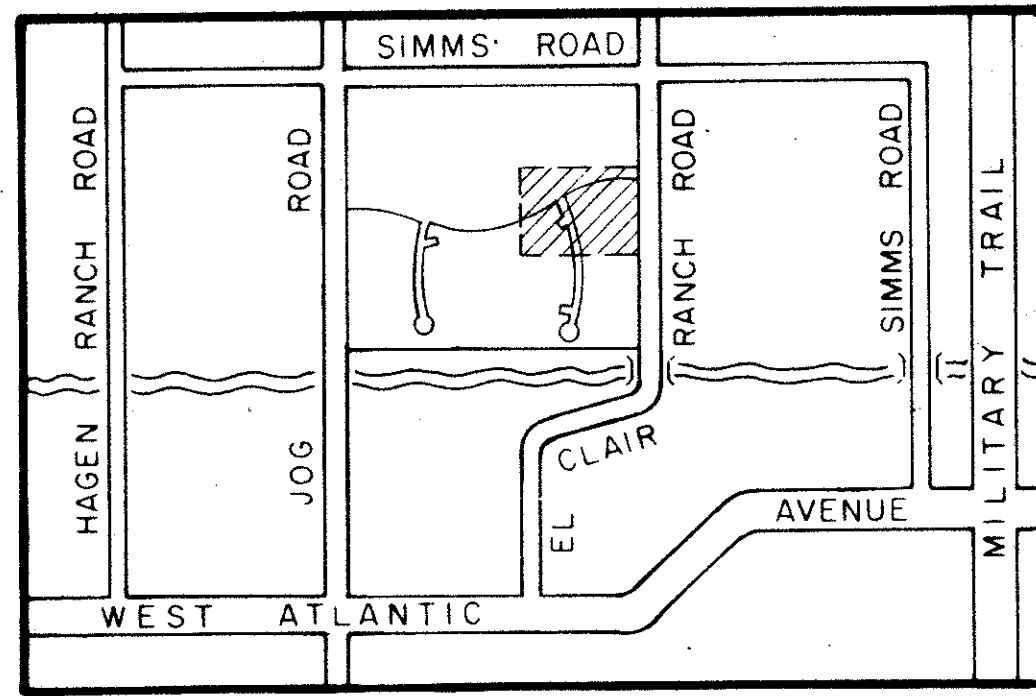
HUNTINGTON POINTE SOUTH

A REPLAT OF TRACT B OF HUNTINGTON POINTE AS RECORDED IN PLAT BOOK 61, PAGES 153 THRU 155 OF THE PUBLIC RECORDS OF PALM BEACH COUNTY, FLORIDA IN SECTION 15, TOWNSHIP 46 SOUTH, RANGE 42 EAST

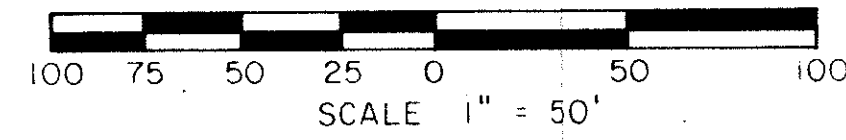
PALM BEACH COUNTY, FLORIDA

THIS INSTRUMENT PREPARED BY JAMES E. PARK, P.L.S.
WILLIAMS, HATFIELD & STONER, INC. - ENGINEERS · PLANNERS · SURVEYORS
1325 SOUTH CONGRESS AVENUE, SUITE 118, BOYNTON BEACH, FLORIDA 33426

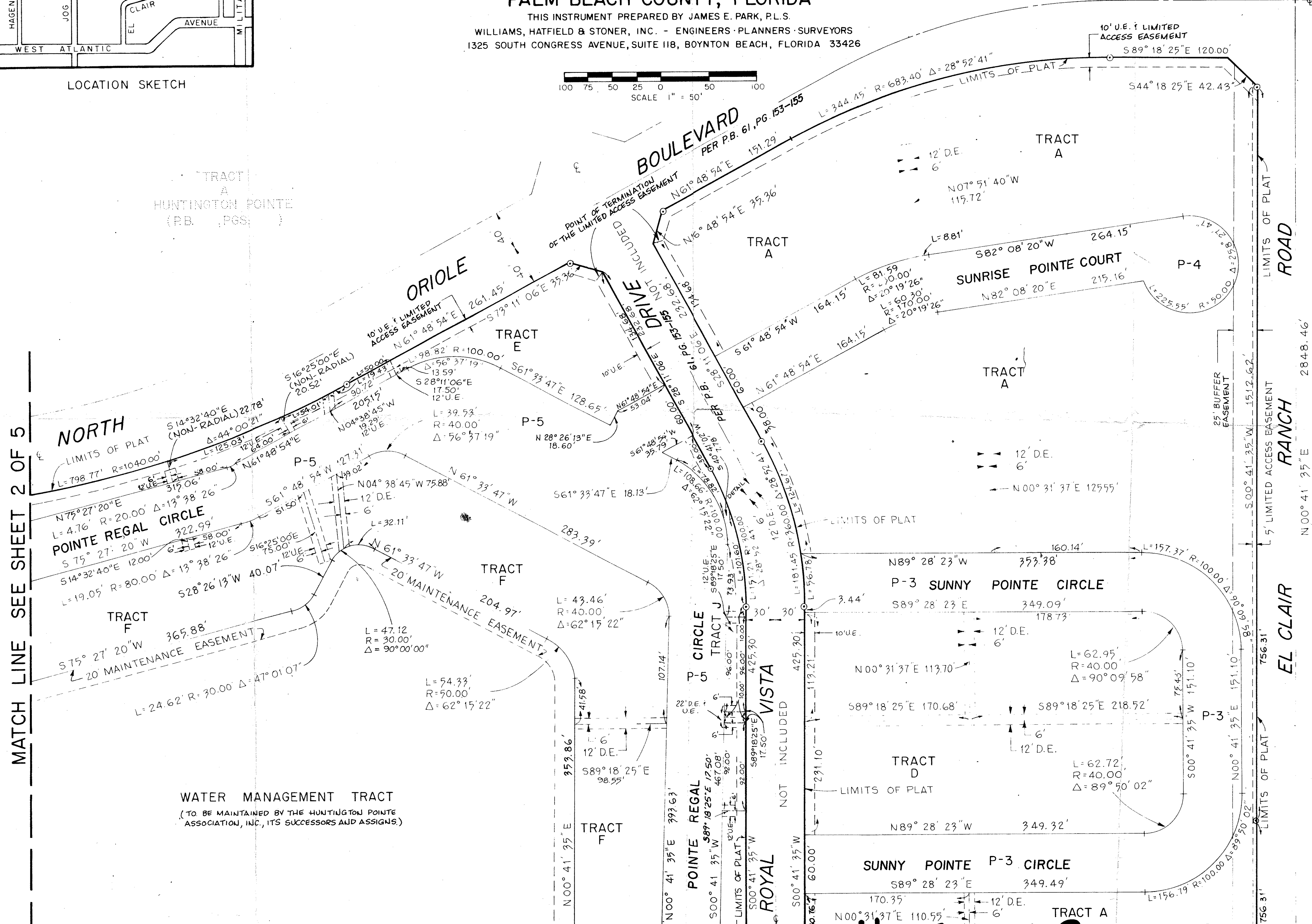
SHEET 3 OF 5



LOCATION SKETCH



NE CORNER NE 1/4 SECTION 15-T46S, R42E



MATCH LINE SEE SHEET 2 OF 5

MATCH LINE SEE SHEET 4 OF 5

HUNTINGTON POINTE SOUTH 61/192

SUBDIVISION: Huntington Pt. S. 1992
BOOK: 61
PAGE: 153-155
DATE: 05/20/96
SE: 133045
PUB. NAME: TAZ 465

PLAT NO. 10112-001
TRACTS 1-6S. 4 THRU 7

ON P2PT SCREEN
Per #427-001
Rec. #0001
0 no schools see Att 1
FILED

0427-002